




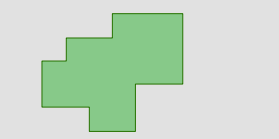
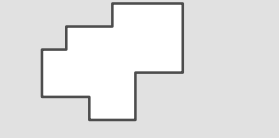







Date: 2/28/2018




-  Campground
-  Ranger Station
-  Airport
-  Volunteer Fire Department







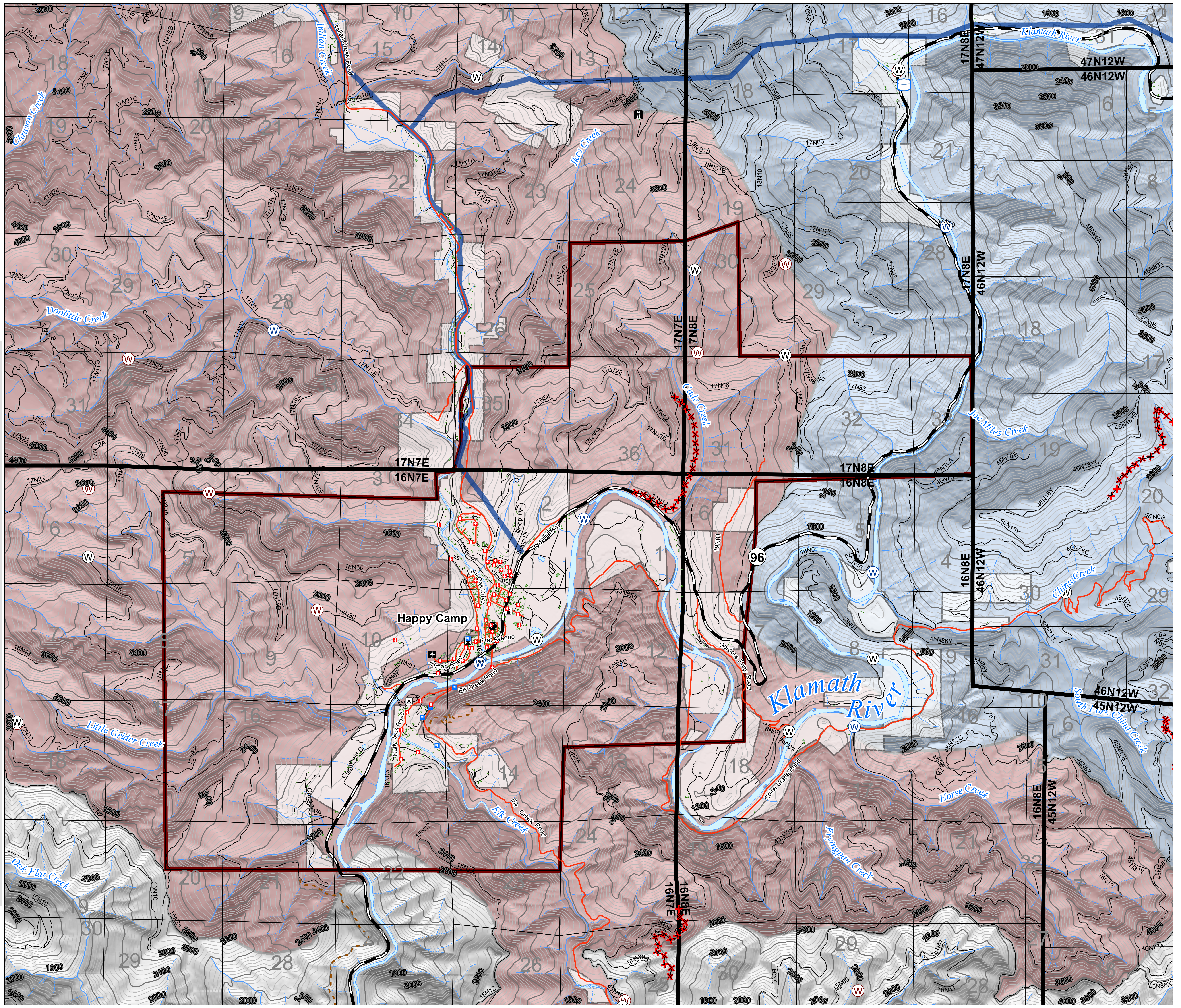
Miles



-  HC Volunteer Fire Protection District
-  Buildings
-  Non-National Forest Lands
-  Powerline
-  Trail
-  Hydrant
-  Water Tank
-  Water Pipe
-  Happy Camp WUI
-  Seiad Valley WUI

- Water Drafting Sites**
- Condition of Access**
-  Adequate to good
 -  Unknown
 -  Marginal to Very Poor

- Legend**
-  Decommissioned
- Roads**
-  State Highway
 -  County
 -  Other



Happy Camp Community Wildfire Protection Plan February 2017
Map 4. Happy Camp Fire Protection District